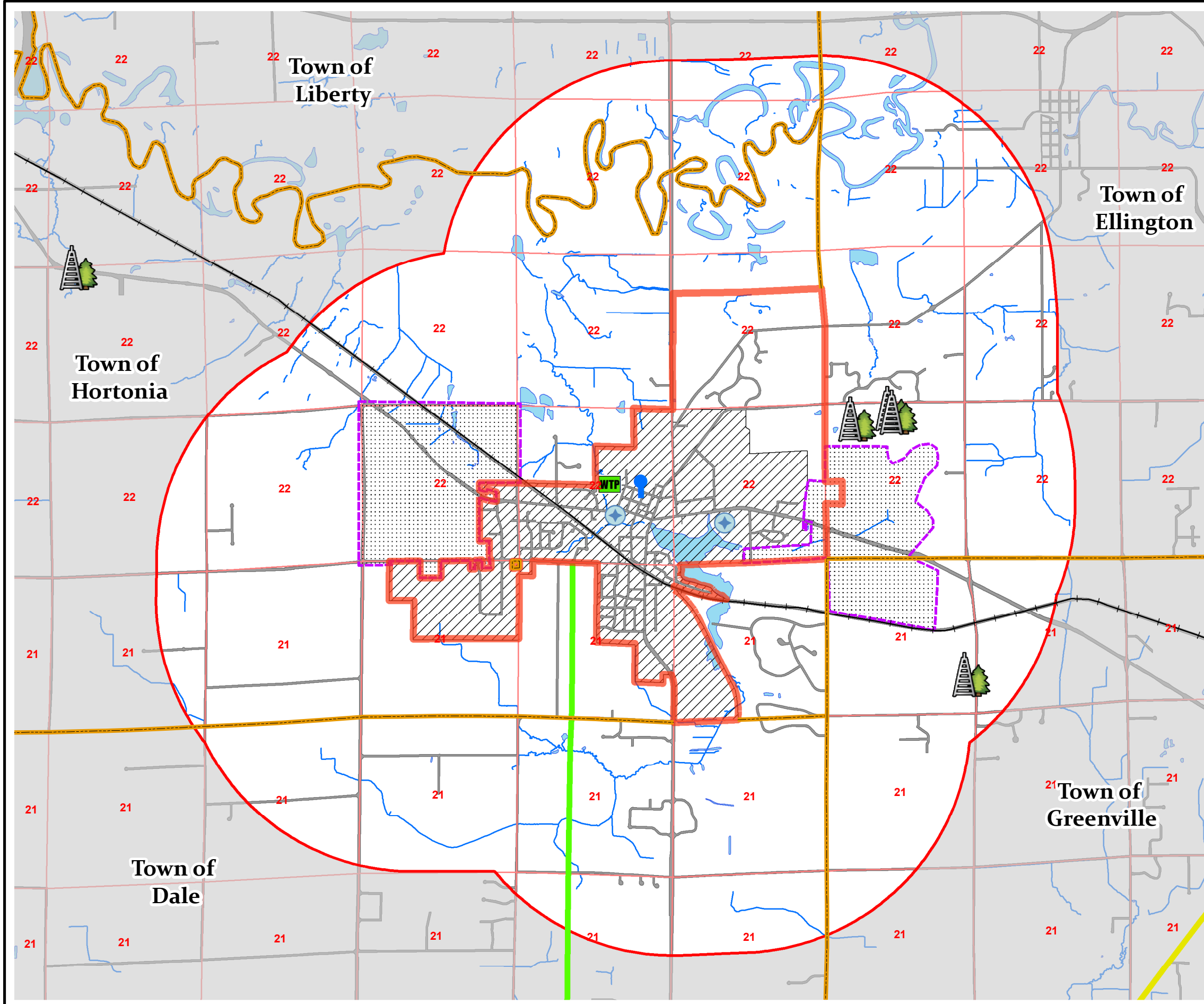
















Exhibit 9-1 Village of Hortonville Utilities



-  Gas Transmission
-  Electric Transmission Lines
-  Railroad
-  Wastewater Treatment Facility
-  Municipal Water Tower
-  Municipal Water Well
-  FCC Towers
-  Sanitary Sewer and Public Water Service Area
-  Future Sanitary Sewer and Public Water Service Area
-  1.5 Mile Buffer
-  Right of Way
-  Water



Source:
 Digital Base Data Provided by Outagamie County 2010
 Sewer Service Data Created by ECWRPC 2013
 Point Data Created by ECWRPC 2013
 Transmission Data Provided by WI Public Service Commission 2005

This data was created for use by the East Central Wisconsin Regional Planning Commission Geographic Information System. Any other use/application of this information is the responsibility of the user and such use/application is at their own risk. East Central Wisconsin Regional Planning Commission disclaims all liability regarding fitness of the information for any use other than for East Central Wisconsin Regional Planning Commission business.